

## DIRECTIONS TO TOURNAMENTS / SUBURBAN LEAGUE

### **Abington Junior High School**

Take **611 South** past the hospital, make a right on **Susquehanna Road**. At the second traffic light, make a left. (2056 Susquehanna Rd., Abington, PA.)

### **Christopher Dock - Souderton**

Turn **RIGHT** onto **E GERMANTOWN PIKE**.  
Take the **I-276 E** ramp. (0.27 miles)  
Keep **RIGHT** at the fork in the ramp. (0.18 miles)  
Merge onto **PENNSYLVANIA TURNPIKE E** (Portions toll). (0.59 miles)  
Take the **I-476 N/NORTHEAST EXTENSION** exit towards **ALLENTOWN/EXITS 31 - 39**. (0.39 miles)  
Merge onto **PENNSYLVANIA TPKE NORTHEAST EXT** (Portions toll). (10.15 miles)  
Take the **PA-63** exit- exit number 31- towards **LANSDALE**. (0.60 miles)  
Keep **LEFT** at the fork in the ramp. (0.02 miles)  
Turn **LEFT** onto **SUMNEYTOWN PIKE/PA-63**. (0.21 miles)  
Turn **LEFT** onto **FORTY FOOT RD/PA-63**. (0.67 miles)

**-or-**

Turn **RIGHT** onto **DEKALB PIKE/US-202N**  
Turn **LEFT** onto **SUMNEYTOWN PIKE**. (1.03 miles)  
**SUMNEYTOWN PIKE** becomes **S MAIN ST**. (0.50 miles)  
**S MAIN ST** becomes **N SUMNEYTOWN PIKE**. (3.83 miles)  
Turn **RIGHT** onto **FORTY FOOT RD/PA-63**. (0.67 miles)  
(1000 Forty Foot Rd, Lansdale, PA)

### **Deep Run (Pennridge South Middle School)**

Take **Route 202 North** to **Route 309** (left onto 309)  
Take Route 309 to the **Souderton Exit - 113 North**  
To (Left Turn) **Route 152 North**.  
Go about 3 miles (3 lights) make a left to **5th Street**.  
Travel about ½ mile until you come to a "Y" in the road.  
Bare right, stay on **5th Street** about ¼ mile to **Pennridge South Middle School** on the right.  
Park in the rear. (610 S 5th St, Perkasio, PA)

### **Eddystone Tournament (Lighthouse Hall)**

Take **Route 476 South** to **McDade Blvd. (west) – Exit 1**.  
Make a left at 1<sup>st</sup> light – **Bullens Lane**.  
Make a left at next light – **Chester Pike**.  
Make a right at the next light – **Simpson**.  
Gym is at the end of the street.

### **Germantown Academy**

Take Butler Pike past the Skippack Pike traffic light intersection (Broad Axe Tavern on right at light.) At next traffic light, take a right onto Morris Road and follow it less than 1 mile past playing fields, tennis courts and over small bridge. Main driveway is second right after crossing bridge.

### **Glenside Weldon Elementary**

Take the **PA Turnpike to Willow Grove – Exit 27**.  
Follow left to **611 South (Easton Road)**. Stay on **Easton Road**.  
Bare right before the **Burger King**. About 3 ½ miles on the left  
Is **Glenside Weldon Elementary**, 423 N Easton Rd., Glenside, PA

### **Indian Valley Middle School (Souderton)**

Turn **RIGHT** onto **E GERMANTOWN PIKE**.  
Take the **I-276 E** ramp. (0.27 miles)  
Keep **RIGHT** at the fork in the ramp. (0.18 miles)  
Merge onto **PENNSYLVANIA TURNPIKE E** (Portions toll). (0.59 miles)  
Take the **I-476 N/NORTHEAST EXT.** exit towards **ALLENTOWN/EXITS 31 - 39**. (0.39 mi.)  
Merge onto **PENNSYLVANIA TPKE NORTHEAST EXT** (Portions toll). (10.15 miles)  
Take the **PA-63** exit- exit number 31- towards **LANSDALE**. (0.60 miles)  
Keep **LEFT** at the fork in the ramp. (0.02 miles)  
Turn **LEFT** onto **SUMNEYTOWN PIKE/PA-63**. (0.21 miles)  
Turn **LEFT** onto **FORTY FOOT RD/PA-63**. (1.29 miles)  
Turn **LEFT** onto **ALLENTOWN RD**. (3.97 miles)  
Turn **LEFT** onto **HARLEYSVILLE PIKE/PA-113**. (1.42 miles)  
Turn **SLIGHT LEFT** onto **MAPLE AVE**. (0.58 miles)  
(130 Maple Avenue, Harleysville, PA)

### **Lenape Valley – Unami Middle School**

Take **Route 202 North**.  
Follow **Route 202** past the **Montgomeryville Mall**.  
Continue on **Route 202** pass the 5-point intersection  
Follow **Route 202** across **Route 152**.  
Follow **Route 202 North** to **Moyer Road**. (Chalfont Hardware).  
Turn right onto **Moyer Road**. Follow for approx. ½ mile.  
Unami Middle School (160 Moyer Road) is on your right.  
Gym is in the back.

## **Media Youth Center**

Take **Route 476 South** to **Exit 3 – Lima/Springfield**.

At exit ramp yield to your right. – **Route 1**

(You will only be on the Route 1, 4-lane highway for a minute.)

Take the 1<sup>st</sup> exit (immediate exit) - **State Road** exit to your right

At the end of the ramp merge onto to– **State Road** (this will be to your right)

Follow **State Road** 2 miles.

You will come to a traffic light intersection

(- Bicycle Shop at intersection and Eagle Pizza across intersection)

Go through light, **State Road** will become **Monroe Street**

Follow Monroe Street 250 yards.

– Make a left into an alley – **Youth Way**. (Youth Way, Media, PA)

## **Paoli – Valley Forge Middle School**

Take **Route 202 South**.

Follow to the **Devon Exit**. (Gateway Shopping Center)

Stay in your right lane on exit ramp.

Make a right at traffic light on to **Valley Forge Road** (Route 252).

Follow **Valley Forge Road** to **Walker Road**.

Make a left on **Walker Road**.

School is on your right.

Go in first parking lot area and follow to the back of building.

Gym is located around back. (105 West Walker Road, Wayne PA)

## **Ridley Tournament – Ridley Community Center & Middle School**

Take **Route 476 South** to **McDade Blvd. – Exit 1**.

Turn left.

Go 3 lights to **Morton Avenue**.

**To get to the Community Center:**

Turn left on **Morton**; the school is at the top of the hill on the left.

**To get to the Middle School:**

Turn right on **Morton**, pass the railroad tracks to the

1<sup>st</sup> traffic light – **DuPont**.

Make a right on **DuPont** and follow to the Middle School.

## **Tamanend Middle School (Central Bucks Black)**

**From PA Turnpike exit 27 Willow Grove**

Take PA Route 611 north past Willow Grove Navy Base, past Countyline Rd., past Street Rd.

( Route 132 ) north to Bristol Rd., turn sharp right and then left on Stuckert Rd., continue to Tamanend on the left.

## **Tredyffrin Easttown Middle**

801 Conestoga Rd, Berwyn, PA 19312-1303  
(610) 240-1200

Take **Route 202 South** to **Henderson Road**.

Make a left on to **Henderson Road**.

Turn **RIGHT** onto **E CHURCH RD**. 1.57 miles

Turn **SLIGHT RIGHT** onto **S GULPH RD**. 0.08 miles

Turn **LEFT** onto **BROOKS RD**. 0.09 miles

Turn **RIGHT** onto **CROTON RD**. 2.11 miles

Turn **RIGHT** onto **UPPER GULPH RD**. 1.10 miles

Turn **SLIGHT RIGHT** onto **W CONESTOGA RD**. 1.67 miles  
(801 Conestoga Rd., Berwyn, PA)

OR

Take **Route 202 South**.

Follow to the **Devon Exit**. (Gateway Shopping Center)

Stay in your left lane on exit ramp.

Make a left at traffic light on to (Route 252). - (TURN LEFT onto UNNAMED ROAD to DEVON RD)

TURN **RIGHT** onto **DEVON RD**

BEAR **RIGHT** onto **DEVON STATE RD**

TURN **RIGHT** onto **BERWYN BAPTIST RD**

BEAR **RIGHT** onto **E CONESTOGA RD**

CONTINUE onto **W CONESTOGA RD**

OR

1. Start at **BELVOIR RD, PLYMOUTH MEETING** - go 0.1 mi

2. Turn **RIGHT** on **RIDGE PIKE** - go 0.7 mi

3. **RIDGE PIKE** becomes **MAIN ST** - go 1.4 mi

4. Turn **LEFT** on **US-202 SOUTH** - go 7.3 mi

5. Take the **CHESTERBROOK BLVD**. exit - go 0.2 mi

6. Turn **LEFT** on **CHESTERBROOK BLVD** - go 0.2 mi

7. Continue on **CASSATT RD** - go 1.5 mi

8. Turn **RIGHT** on a **local road** - go < 0.1 mi

9. Arrive at **801 CONESTOGA RD, BERWYN**, on the **RIGHT**

## **Spring-Ford Intrmd School**

700 Washington Street  
Royersford, PA 19468

(Take Main St., traveling west through Norristown to Egypt Rd. Make a left on Egypt Rd.)

Take **POTTSTOWN EXWY/US-422 W** toward **POTTSTOWN**.

Take the exit toward **ROYERSFORD**.

Turn **LEFT** onto **WALNUT ST**.

Turn **LEFT** onto **S LEWIS RD**.

Turn **RIGHT** onto **WASHINGTON ST**.

## **Sandy Run MS**

520 Twining Road  
Dresher, PA

### **via Pennsylvania Turnpike**

- Take GERMANTOWN PIKE, East towards the PA Turnpike
- Merge onto PENNSYLVANIA TURNPIKE E/I-276 E toward EXIT 339
- Take the PA-309 exit- exit number 339- toward FORT WASHINGTON/PHILADELPHIA/AMBLER.
- After toll, take the exit on the left.
- Merge onto FORT WASHINGTON EXWY/PA-309 S toward PHILADELPHIA.
- Take the exit toward ORELAND.
- Stay straight to go onto E PENNSYLVANIA AVE.
- Turn LEFT onto TWINING RD.

## **Copper Beech Elementary School**

825 North Easton Road  
Glenside, PA 19038

- Take GERMANTOWN PIKE, east towards the PA Turnpike.
- Merge onto PENNSYLVANIA TURNPIKE E/I-276 E toward EXIT 339
- Take the PA-309 exit- exit number 339- toward FORT WASHINGTON/PHILADELPHIA/AMBLER.
- Take the exit on the left.
- Merge onto PA-309 S toward PHILADELPHIA.
- Take the exit toward GLENSIDE.
- Stay straight to go onto S EASTON RD.
- End at 825 N EASTON RD GLENSIDE PA

## **Crefeld School**

8836 Crefeld Street  
Philadelphia, PA 19118

- Take GERMANTOWN PIKE, east
- E GERMANTOWN PIKE becomes GERMANTOWN AVE.
- Turn RIGHT onto NORMAN LN.
- Turn RIGHT onto CREFELD ST.

## **Springfield Middle School**

1901 E. Paper Mill Rd.  
Oreland, PA 19075

- PA Turnpike (I-276 East) to Exit 339 (Ambler & Fort Washington)
- Past toll plaza take ramp for PA Route 309 South towards Glenside/Philadelphia
- Take 309 for approx. 2 miles
- Exit 309 at Paper Mill Road.
- Turn left on Paper Mill, go under 309 bridge to Bergen Road. Make a left on Bergen Road and

**Pennbrook Middle School**  
**1201 E Walnut St**  
**North Wales, PA 19454**  
**(215) 699-9287**

1. Start at **BELVOIR RD, PLYMOUTH MEETING** going towards **FURNESS ST** - go **1.9** mi
2. Turn **R** on **NEW HOPE ST** - go **0.2** mi
3. Continue on **ARCH RD** - go **0.2** mi
4. Turn **L** on **E GERMANTOWN PIKE** - go **0.5** mi
5. Turn **R** on **US-202 NORTH** - go **5.2** mi
6. Turn **L** on **SUMNEYTOWN PIKE** - go **1.0** mi
7. Continue on **S MAIN ST** - go **0.3** mi
8. Turn **R** on **E WALNUT ST** - go **0.6** mi
9. Arrive at **E WALNUT ST, NORTH WALES**












**Holicong Middle High School**  
**2900 Holicong Rd**  
**Doylestown PA 18901**  
**(215) 794-7434**

1. Start at **BELVOIR RD, PLYMOUTH MEETING** going towards **FURNESS ST** - go **1.9** mi
2. Turn **R** on **NEW HOPE ST** - go **0.2** mi
3. Continue on **ARCH RD** - go **0.2** mi
4. Turn **L** on **E GERMANTOWN PIKE** - go **0.5** mi
5. Turn **R** on **US-202 NORTH** - go **22.4** mi
6. Turn **L** on **HOLICONG RD** - go **0.5** mi
7. Arrive at **2900 HOLICONG RD, DOYLESTOWN**, on the **L**











Bridge Valley  
2280 Sugar Bottom Road  
Furlong, PA 18925

**Distance:** 23.60 miles

**Total Estimated Time:** 39 minutes

Directions	Distance
 1. Start out going NORTH on BELVOIR RD toward WOODBROOK LN.	0.2 miles
 2. Turn RIGHT onto VALLEY RD.	0.3 miles
 3. Turn RIGHT onto E GERMANTOWN PIKE.	1.6 miles
 4. Merge onto I-276 E/PENNSYLVANIA TURNPIKE E toward EXITS 26 - 39/I-476 N/NORTHEAST EXTENTION/ALLENTOWN/NEW JERSEY (Portions toll).	9.8 miles
 5. Take the PA-611 exit- EXIT 343- toward WILLOW GROVE/DOYLESTOWN/JENKINTOWN.	0.6 miles
 6. Take the US-611 N ramp toward DOYLESTOWN/WILLOW GROVE NAVAL AIR STATION.	0.1 miles
 7. Merge onto EASTON RD/PA-611.	8.1 miles
 8. Turn RIGHT onto EDISON FURLONG RD.	1.4 miles
 9. Turn RIGHT onto PEBBLE HILL RD.	0.3 miles
 10. Turn LEFT onto SUGARBOTTOM RD/SUGAR BOTTOM RD.	0.6 miles
 11. End at 2280 Sugar Bottom Rd, Furlong, PA 18925-1522 US	

**Tamanend Middle School**  
**1492 Stuckert Rd**  
**Warrington, PA**  
**18976-2844 US**

<b>Directions</b>	<b>Distance</b>
 1. Start out going NORTH on BELVOIR RD toward WOODBROOK LN.	0.2 miles
 2. Turn RIGHT onto VALLEY RD.	0.3 miles
 3. Turn RIGHT onto E GERMANTOWN PIKE.	1.6 miles
 4. Merge onto I-276 E/PENNSYLVANIA TURNPIKE E toward EXITS 26 - 39/I-476 N/NORTHEAST EXTENTION/ALLENTOWN/NEW JERSEY (Portions toll).	9.8 miles
 5. Take the PA-611 exit- EXIT 343- toward WILLOW GROVE/DOYLESTOWN/JENKINTOWN.	0.6 miles
 6. Take the US-611 N ramp toward DOYLESTOWN/WILLOW GROVE NAVAL AIR STATION.	0.1 miles
 7. Merge onto EASTON RD/PA-611.	6.0 miles
 8. Turn RIGHT onto BRISTOL RD.	<0.1 miles
 9. Turn LEFT onto STUCKERT RD.	0.3 miles
 10. End at 1492 Stuckert Rd, Warrington, PA 18976-2844 US	

**TO HERSHEY LODGE:**

Pennsylvania Turnpike (I-76) West to exit 266. Turn left onto 72 North. Follow 72 North to 322 West. Take 322 West into Hershey (approximately 12 miles). Turn right onto University Drive (traffic light). Take the first left into the entrance to HERSHEY Lodge.

**Lebanon High School – 1000 South 8<sup>th</sup> Street**

From Hershey – 322 East Approximately 11 miles to left on Colebrook Rd (PA-241). Take 241 approx 4 miles to Right on 72 South. Take first left onto Hauck St and then ¼ mile to left on S. 8<sup>th</sup> St. School on right.

From Plymouth - Pennsylvania Turnpike (I-76) West to exit 266. Turn left onto 72 North. Follow 72 North approximately 7 miles to right on Hauck St and then ¼ mile to left on S. 8<sup>th</sup> St. School on right.

**Lebanon Middle School – 350 North 8<sup>th</sup> Street**

From Hershey – 322 East Approximately 11 miles to left on Colebrook Rd (PA-241). Take 241 approx 4 miles to left on 72 North. Take 72 North approximately 1 miles to right on Willow Street. Turn left onto N. 8<sup>th</sup> Street. School approx ¼ mile on the right.

From Plymouth - Pennsylvania Turnpike (I-76) West to exit 266. Turn left onto 72 North. Follow 72 North approximately 8 miles to right on Willow Street. Turn left onto N. 8<sup>th</sup> Street. School approx ¼ mile on the right.

**Saint Cecilia's Parish Center – 750 State Drive**

From Hershey – 322 East approximately 12 miles to LEFT on RT 419 (W. Main St). Go 0.6 miles to LEFT on 72 North. Go 2.9 miles to RIGHT on Tuck St. Go 0.3 miles to LEFT on Cornwall Rd. Go 0.2 miles to RIGHT on Wilhelm Ave. Go 0.5 miles to LEFT on S. Linclon Ave. Go 0.4 miles to RIGHT on Ridge Ave. Go 0.2 miles to LEFT on State Dr. School is ½ block on the Right.

From Plymouth - Pennsylvania Turnpike (I-76) West to exit 266. Turn left onto 72 North. Follow 72 North approximately 6 miles to RIGHT on Tuck St. Go 0.3 miles to LEFT on Cornwall Rd. Go 0.2 miles to RIGHT on Wilhelm Ave. Go 0.5 miles to LEFT on S. Linclon Ave. Go 0.4 miles to RIGHT on Ridge Ave. Go 0.2 miles to LEFT on State Dr. School is ½ block on the Right.

**Lebanon Catholic High School – 1400 Chestnut Street**

From Hershey – 322 East Approximately 11 miles to left on Colebrook Rd (PA-241). Take 241 approx 4 miles to left on 72 North. Take 72 North approximately 0.8 miles to left on Chestnut Street. School approx 1/2 mile on the left.

From Plymouth - Pennsylvania Turnpike (I-76) West to exit 266. Turn left onto 72 North. Follow 72 North approximately 7.5 miles to left on Chestnut Street. School approx 1/2 mile on the left.

**NOTE: 422 East is an alternate route from Hershey to Lebanon however traffic is very heavy, especially on Friday night.**
















## Brookhaven Gym – Corner of Edgmont Ave & Cambridge Rd, Brookhaven PA.

Take 476 South to Exit 5 (US 1 South towards Lima). Take Rt 1 South approx 4 miles to Rt 352 South. Turn RIGHT onto N MIDDLETOWN RD / PA-352. Continue to follow PA-352 for 3.3 miles (Becomes Edgemont Ave). Make a left on Cambridge. Gym on the right.

## Aston Community Center - 3270 Concord Rd, Aston PA

Take 476 South to Exit 5 (US 1 South towards Lima). Take Rt 1 South approx 4 miles to Rt 352 South. Turn RIGHT onto N MIDDLETOWN RD / PA-352. Continue to follow PA-352 for 3 miles and make a right onto Duttons Mill Rd. Follow Duttons Mill Rd 1.5 miles to right on Concord Rd. Community Center shortly on the right.

## Newport

-  **1:** Merge onto I-276 E / PENNSYLVANIA TURNPIKE toward I-476 N / ALLENTOWN / NEW JERSEY / NORTHEAST EXTENSION / EXITS 339-359 (Portions toll). 1.1 miles [Map](#)
-  **2:** Merge onto I-276 E / PENNSYLVANIA TURNPIKE toward I-476 N / ALLENTOWN / NEW JERSEY / NORTHEAST EXTENSION / EXITS Merge onto I-476 N toward ALLENTOWN (Portions toll). 85.6 miles [Map](#)
-  **3:** Take the PA-115 N exit- EXIT 105- toward WILKES-BARRE / POCONO DOWNS. 0.6 miles [Map](#)
-  **4:** Turn LEFT onto BEAR CREEK BLVD / PA-115. Continue to follow PA-115 N. 4.2 miles [Map](#)
-  **5:** PA-115 N becomes PA-309 N. 0.8 miles [Map](#)
-  **6:** Merge onto PA-315 S via EXIT 1 toward PA-309-BR S / PA-315 N / WILKES-BARRE / DUPONT. 0.5 miles [Map](#)
-  **7:** Merge onto PA-309 S via the ramp on the LEFT. 0.6 miles [Map](#)
-  **8:** Merge onto I-81 S. 5.6 miles [Map](#)
-  **9:** Merge onto PA-29 N / SOUTH CROSS VALLEY EXPY via EXIT 164 toward US-11 / NANTICOKE. 4.1 miles [Map](#)
-  **10:** Take EXIT 3 toward NANTICOKE. 0.3 miles [Map](#)
-  **11:** Turn LEFT onto SANS SOUCI PKWY. 0.4 miles [Map](#)
-  **12:** Stay STRAIGHT to go onto E MAIN ST. 0.4 miles [Map](#)
-  **13:** Turn LEFT onto KOSCIUSZKO ST. 0.3 miles [Map](#)
-  **14:** Turn LEFT onto E UNION ST. <0.1 miles [Map](#)
-  **15:** End at **600 E Union St** [Map](#)  
Nanticoke, PA 18634-3000, US

**Total Est. Time:** 1 hour, 54 minutes **Total Est. Distance:** 107.60 miles

